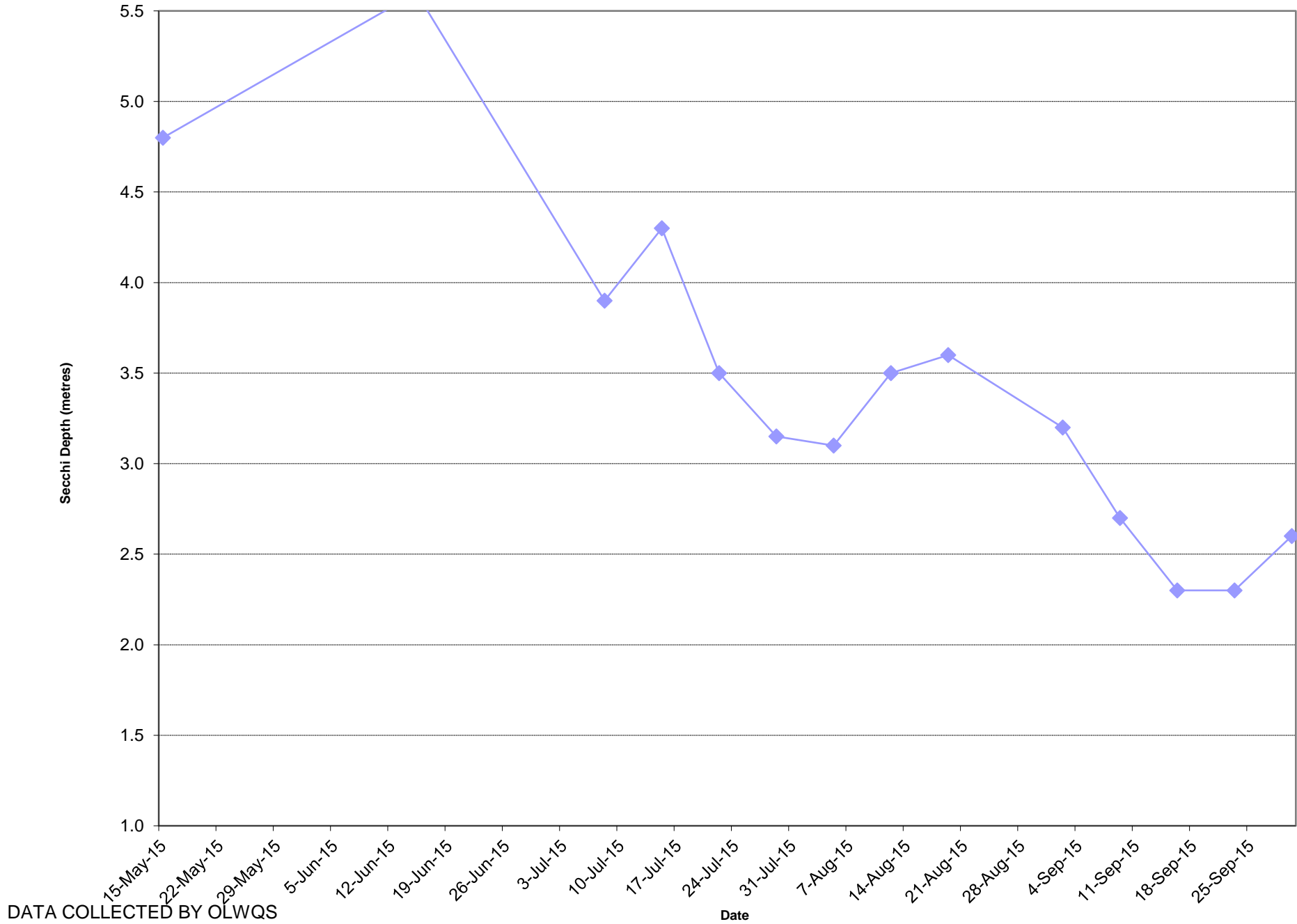


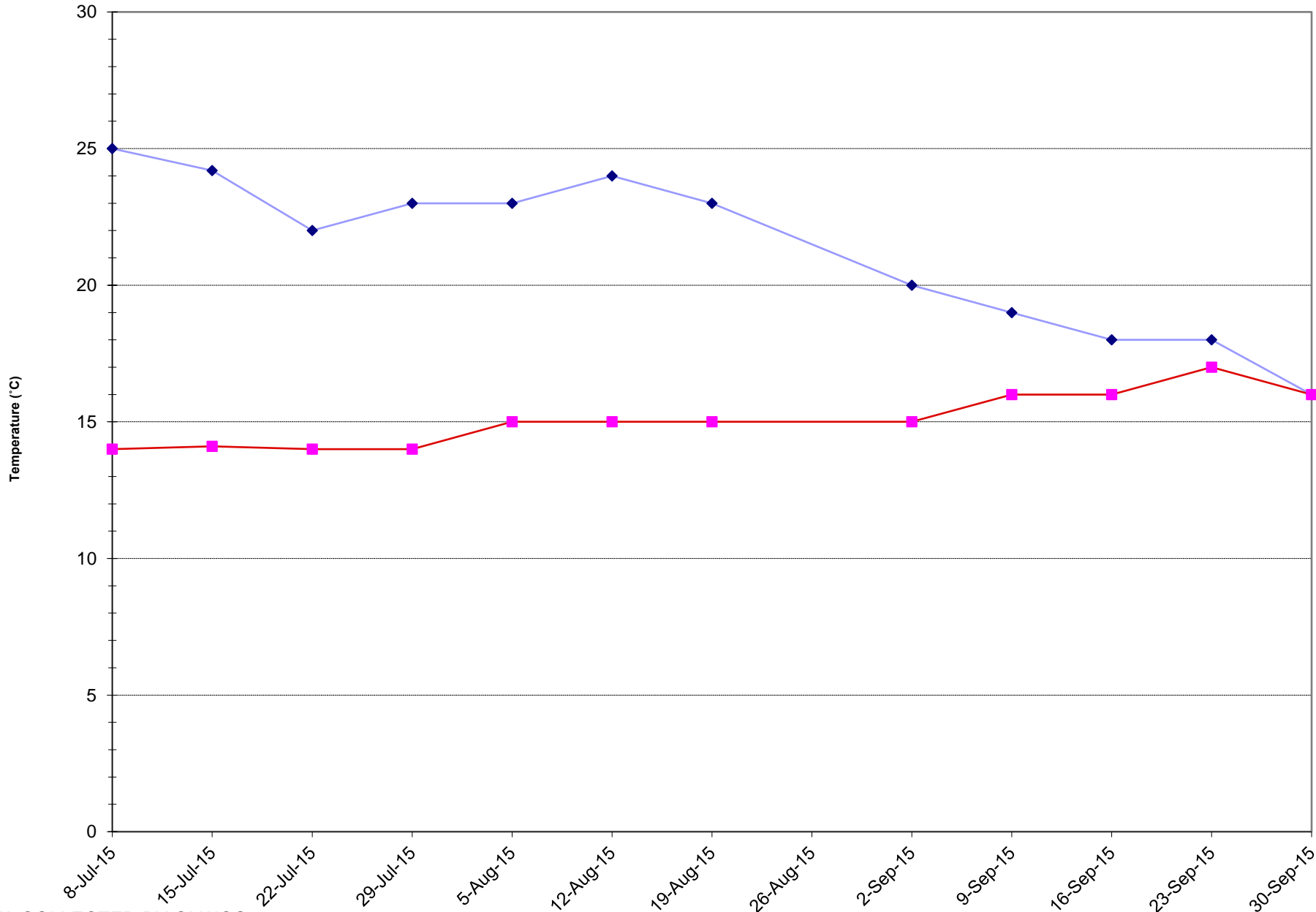
a37752ce-3258-4e18-8ab3-2112f06d312ffile.xlsx
Osoyoos Lake (at South Basin) - Secchi Depth 2015



DATA COLLECTED BY OLVQS

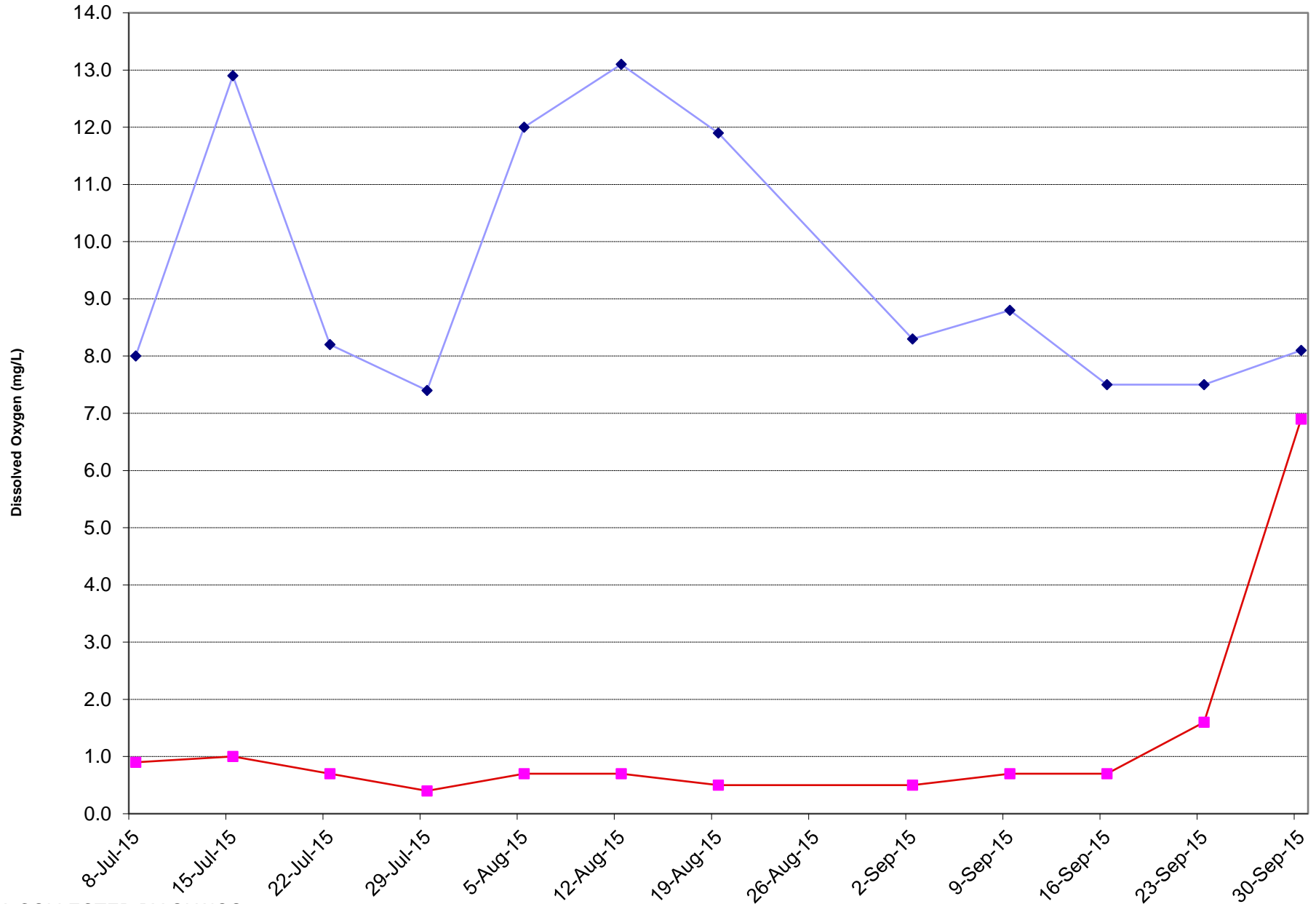
Osoyoos Lake (at South Basin) - Water Temperature 2015

◆ Surface (0m) ■ Bottom (20m)

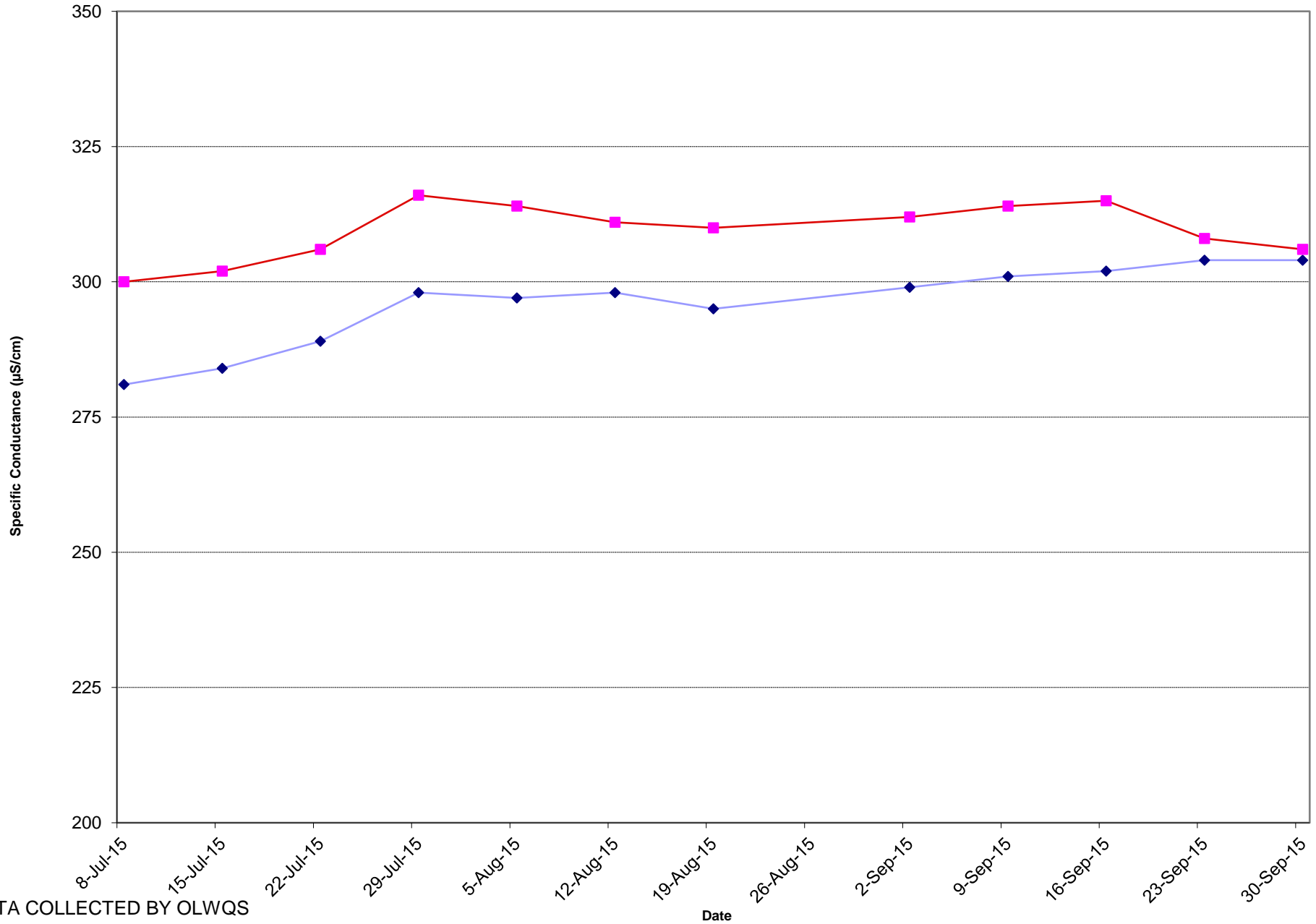


Osoyoos Lake (at South Basin) - Dissolved Oxygen Levels 2015

Surface (0m) Bottom (20m)



Osoyoos Lake (at South Basin) - Specific Conductance Data 2015



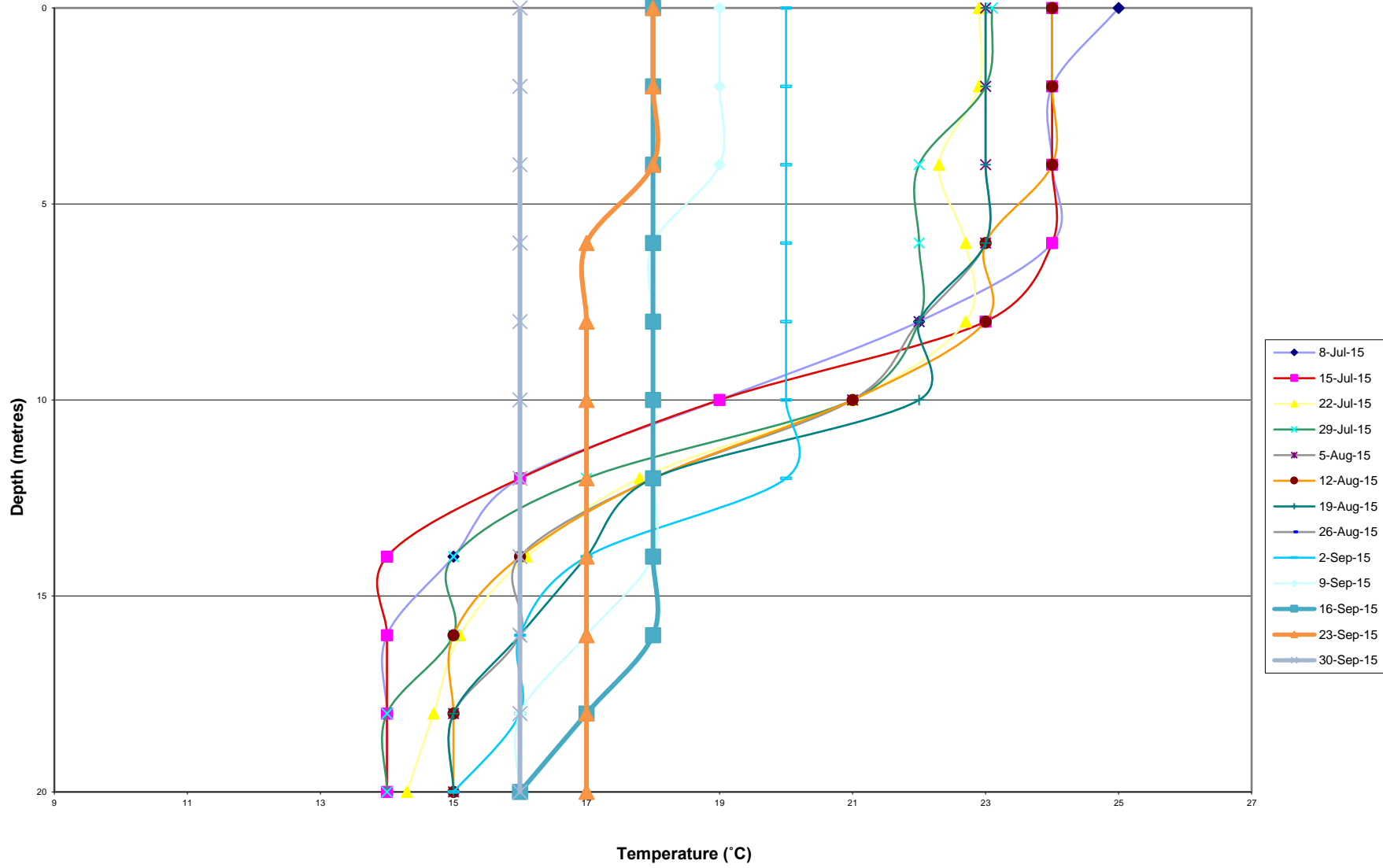
Depth (m)	Temperature (°C)					
	8-Jul-15	15-Jul-15	22-Jul-15	29-Jul-15	5-Aug-15	12-Aug-15
0	25	24	23	23	23	24
2	24	24	23	23	23	24
4	24	24	22	22	23	24
6	24	24	23	22	23	23
8	22	23	23	22	22	23
10	19	19	21	21	21	21
12	16	16	18	17	18	18
14	15	14	16	15	16	16
16	14	14	15	15	16	15
18	14	14	15	14	15	15
20	14	14	14	14	15	15

Depth (m)	Dissolved Oxygen (mg/L)					
	8-Jul-15	15-Jul-15	22-Jul-15	29-Jul-15	5-Aug-15	12-Aug-15
0	8.0	12.9	8.2	7.5	12.0	13.1
2	8.0	13.1	8.0	6.7	12.5	13.2
4	8.0	12.9	7.9	7.0	12.4	12.7
6	7.8	12.9	7.6	7.1	12.3	12.2
8	7.3	11.6	7.6	6.2	11.2	10.4
10	4.7	7.1	5.2	5.5	7.3	6.7
12	1.9	1.8	5.2	0.4	1.2	1.1
14	1.3	1.2	0.8	0.4	0.8	0.9
16	1.0	1.1	0.8	0.4	0.7	0.8
18	0.9	1.1	0.7	0.4	0.7	0.7
20	0.9	1.0	0.7	0.4	0.7	0.7

19-Aug-15	26-Aug-15	2-Sep-15	9-Sep-15	16-Sep-15	23-Sep-15	30-Sep-15
23		20	19	18	18	16
23		20	19	18	18	16
23		20	19	18	18	16
23		20	18	18	17	16
22		20	18	18	17	16
22		20	18	18	17	16
18		20	18	18	17	16
17		17	18	18	17	16
16		16	17	18	17	16
15		16	16	17	17	16
15		15	16	16	17	16

19-Aug-15	26-Aug-15	2-Sep-15	9-Sep-15	16-Sep-15	23-Sep-15	30-Sep-15
11.9		8.3	8.8	7.5	7.5	8.1
11.9		8.4	8.7	7.3	7.4	8.0
11.9		8.4	8.6	7.3	7.3	7.9
11.8		8.2	8.4	7.2	7.2	7.8
9.8		8.1	8.3	7.2	7.0	7.7
7.2		8.2	8.2	7.2	7.0	7.6
0.8		8.0	7.8	7.2	7.0	7.3
0.6		0.7	7.7	7.1	6.9	7.0
0.6		0.6	0.8	6.7	6.9	6.9
0.5		0.6	0.7	0.8	5.9	6.6
0.5		0.5	0.7	0.7	1.6	6.9

Osoyoos Lake (at South Basin) - Temperature Profiles 2015



Osoyoos Lake (at South Basin) - Oxygen Profiles 2015

