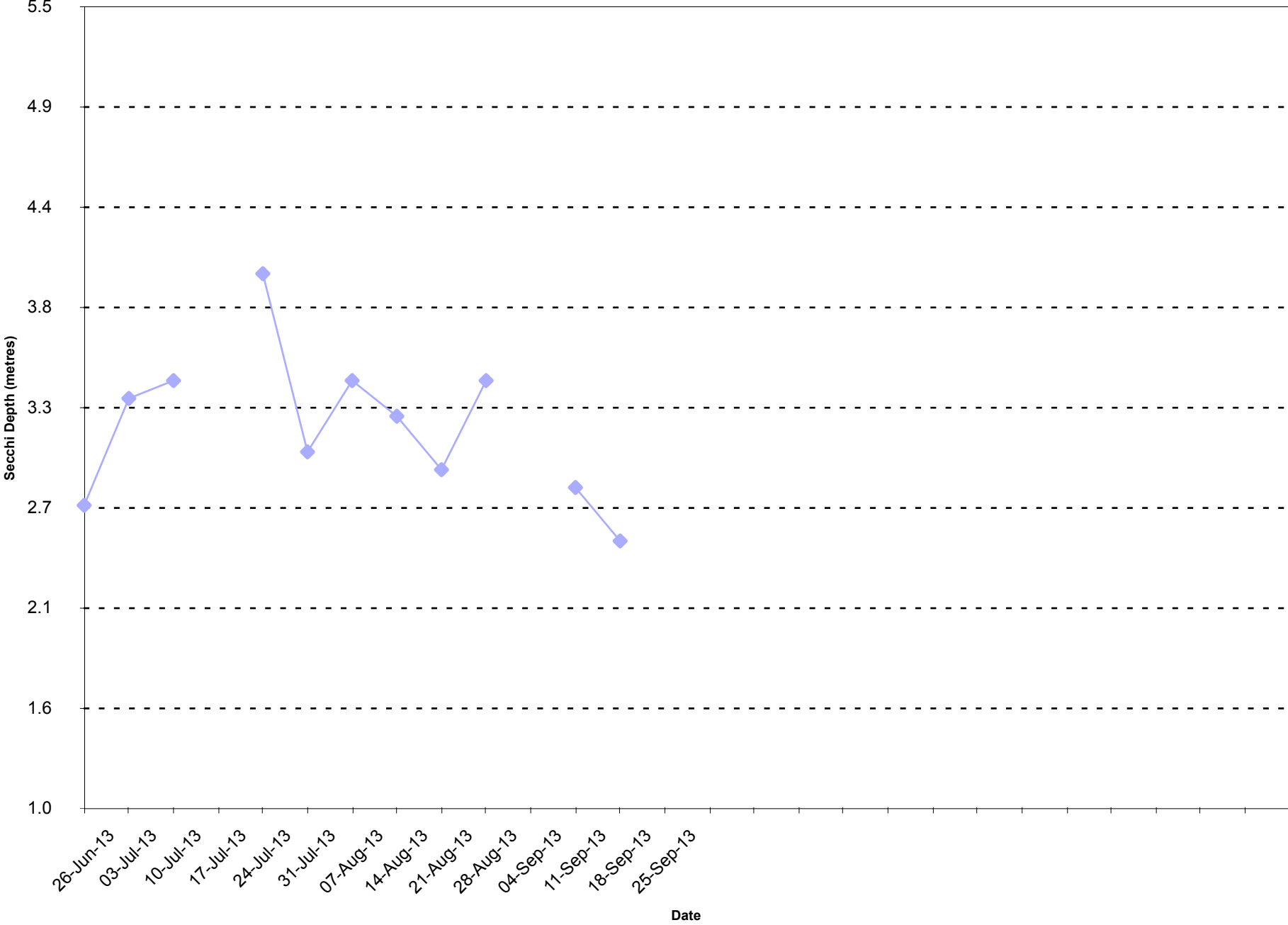
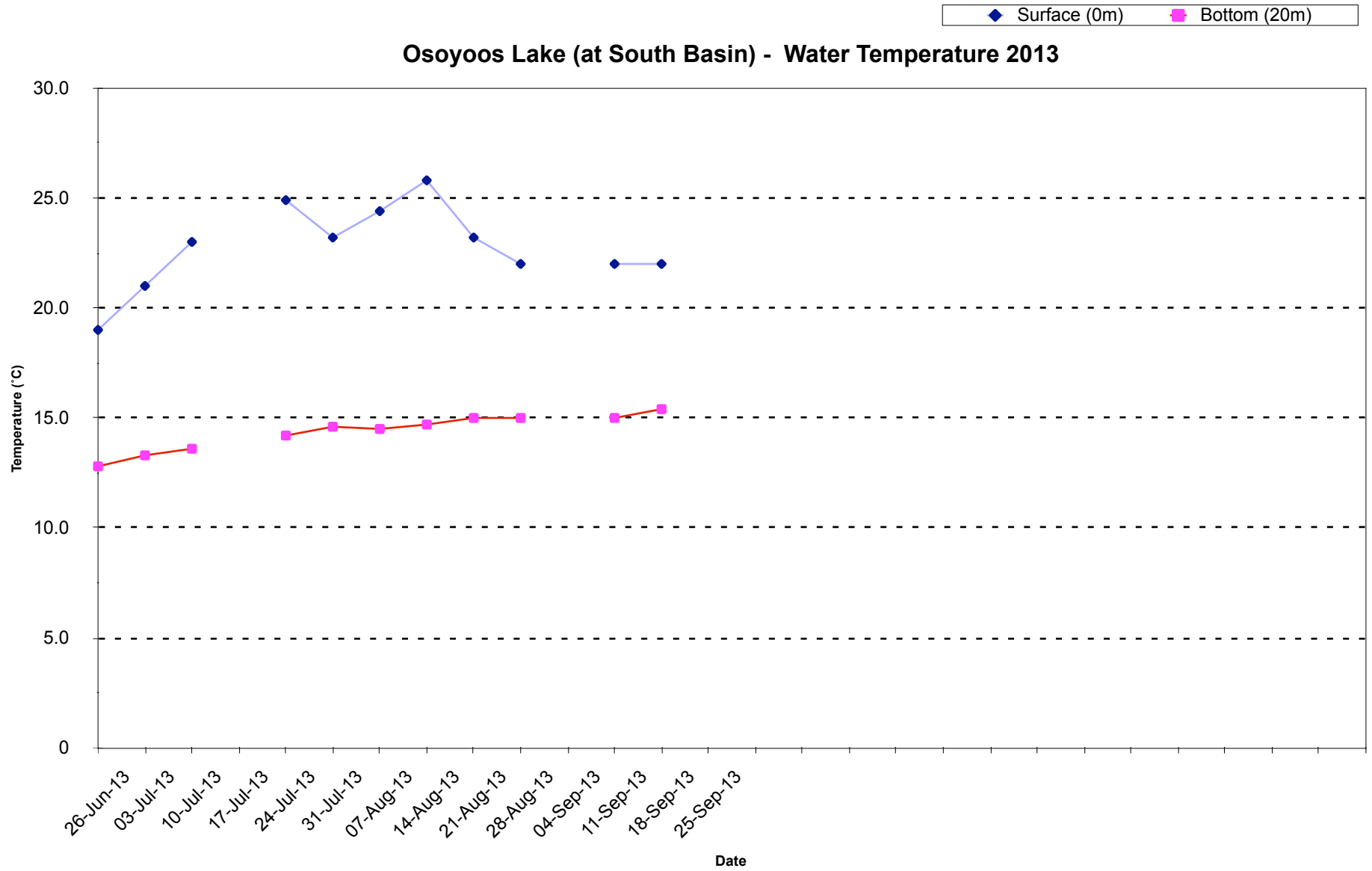


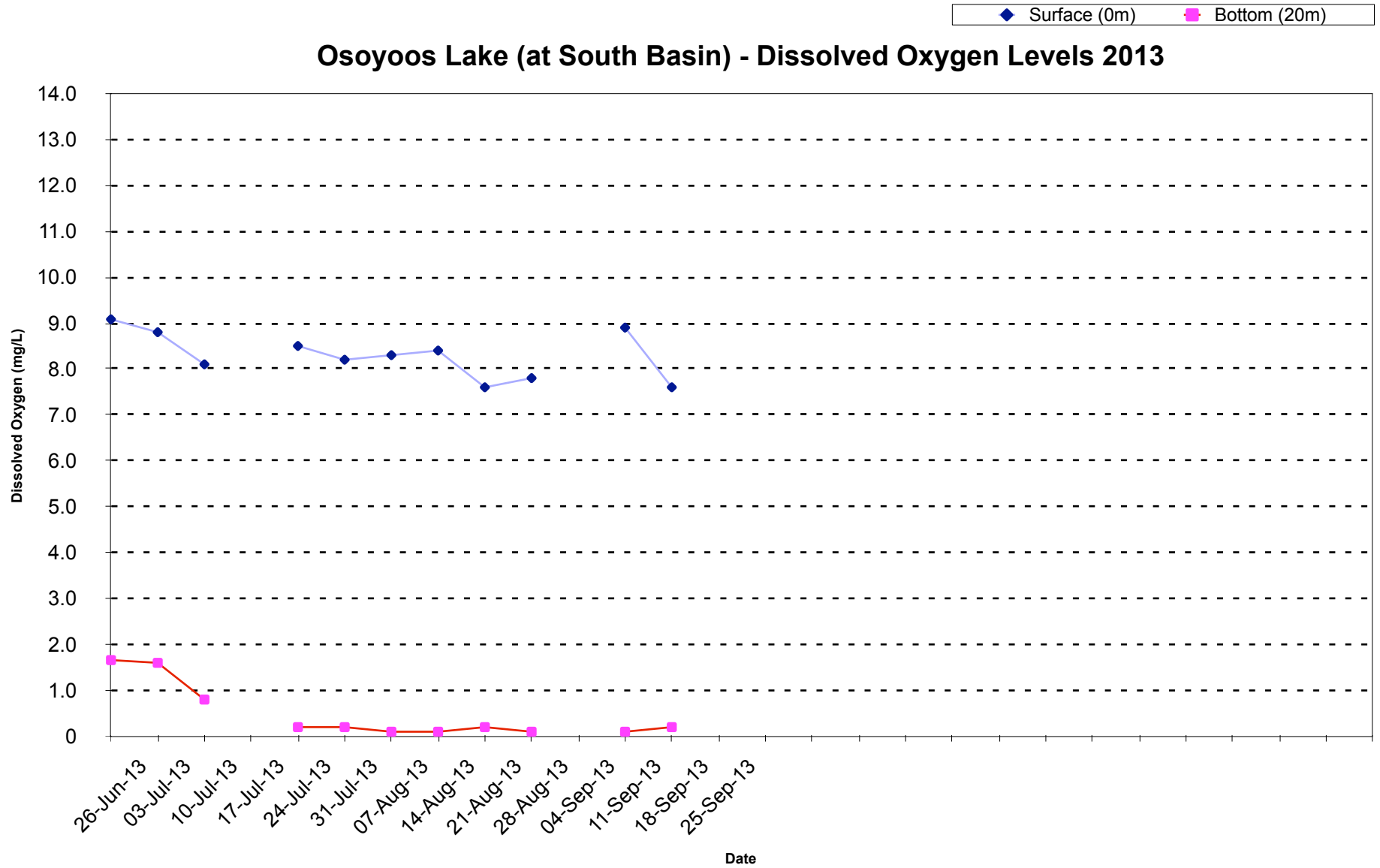
Osoyoos Lake (at South Basin) - Secchi Depth 2013



Osoyoos Lake (at South Basin) - Water Temperature 2013

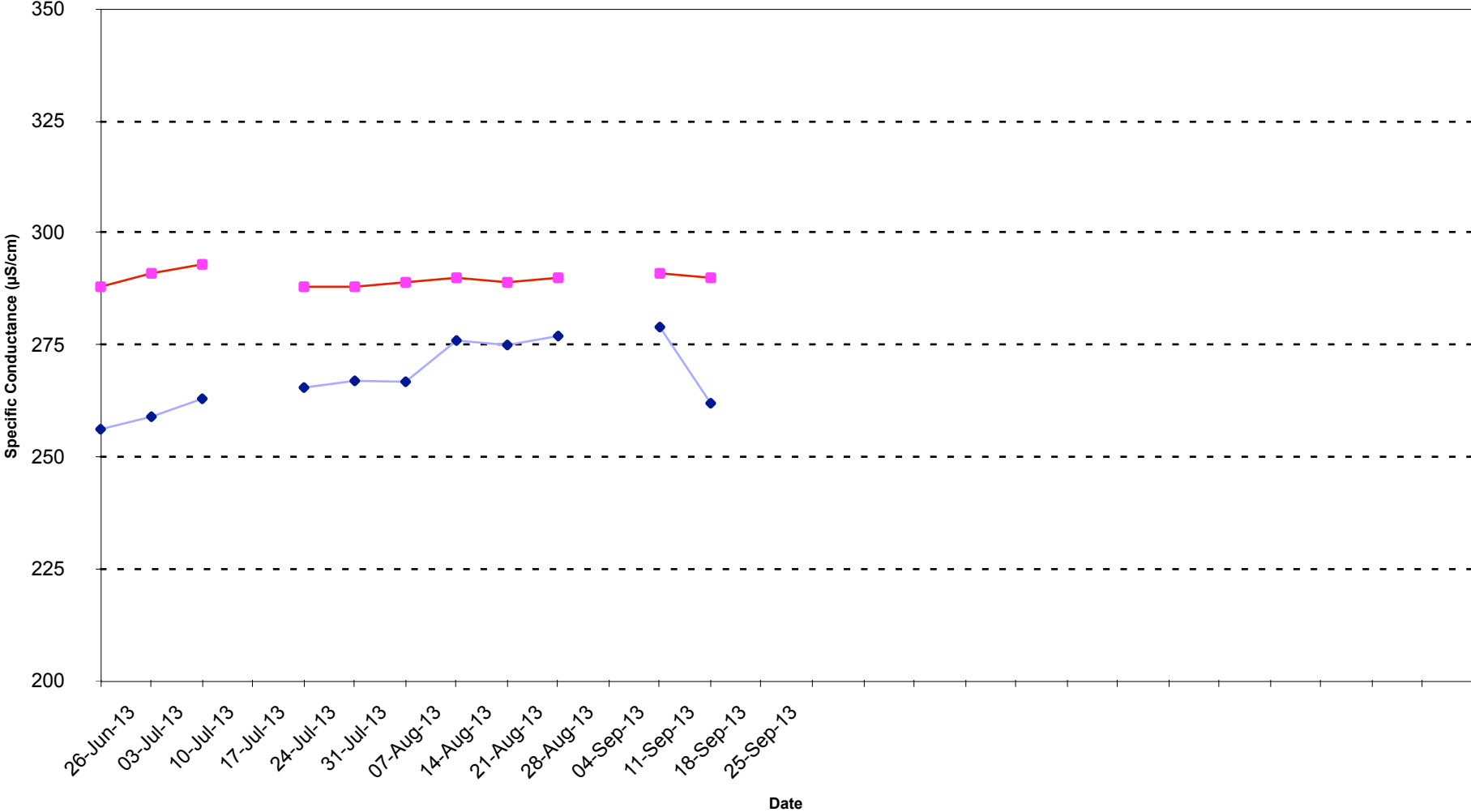


Osoyoos Lake (at South Basin) - Dissolved Oxygen Levels 2013

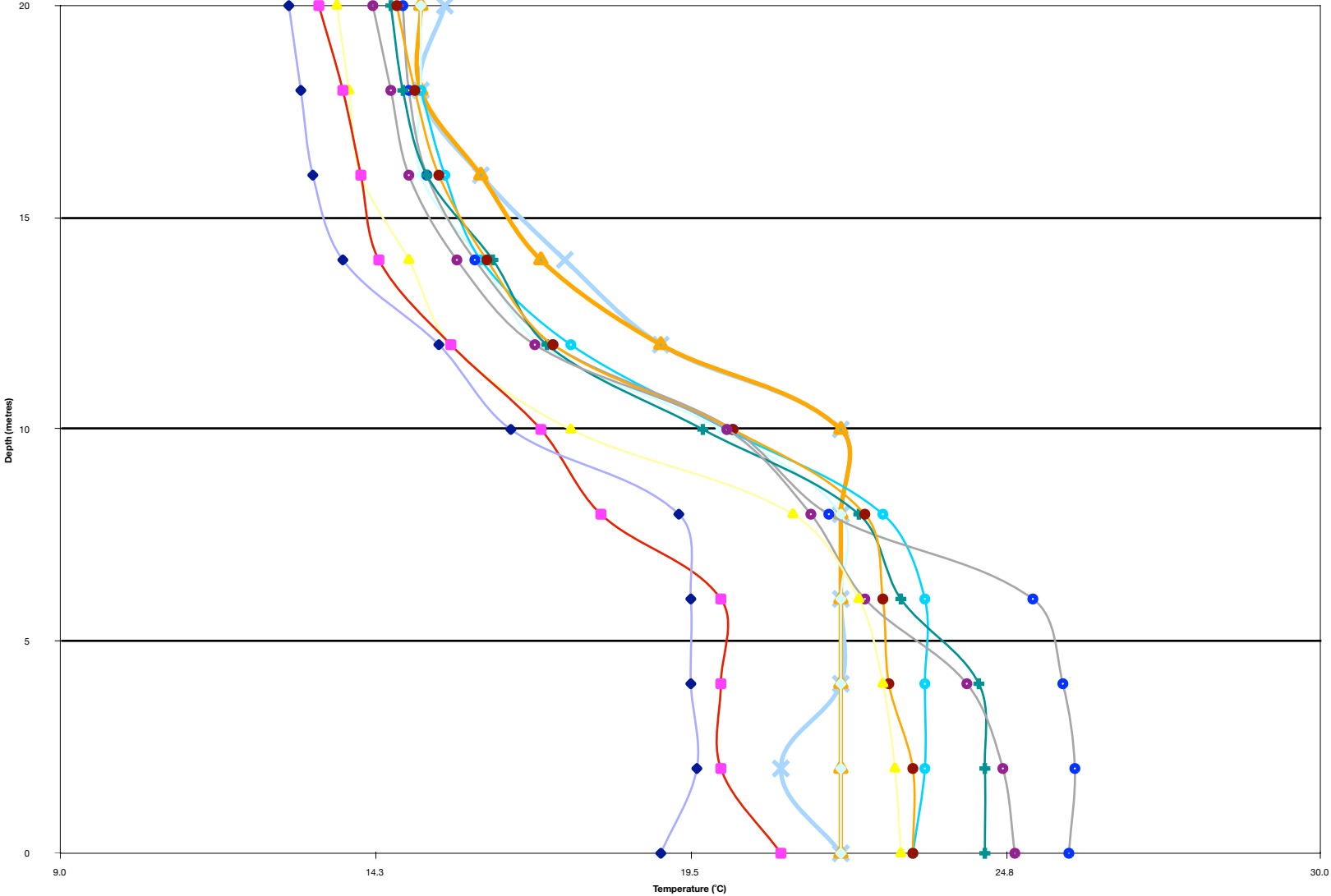


◆ Surface (0m) ■ Bottom (20m)

Osoyoos Lake (at South Basin) - Specific Conductance Data 2013



Osoyoos Lake (at South Basin) - Temperature Profiles 2013



- ◆ 26-Jun-13
- ◆ 3-Jul-13
- ◆ 10-Jul-13
- ◆ 17-Jul-13
- ◆ 24-Jul-13
- ◆ 31-Jul-13
- ◆ 7-Aug-13
- ◆ 14-Aug-13
- ◆ 21-Aug-13
- ◆ 28-Aug-13
- ◆ 4-Sep-13
- ◆ 11-Sep-13
- ◆ 18-Sep-13
- ◆ 25-Sep-13
- ◆ 26-Sep-13

Osoyoos Lake (at South Basin) - Oxygen Profiles 2013

