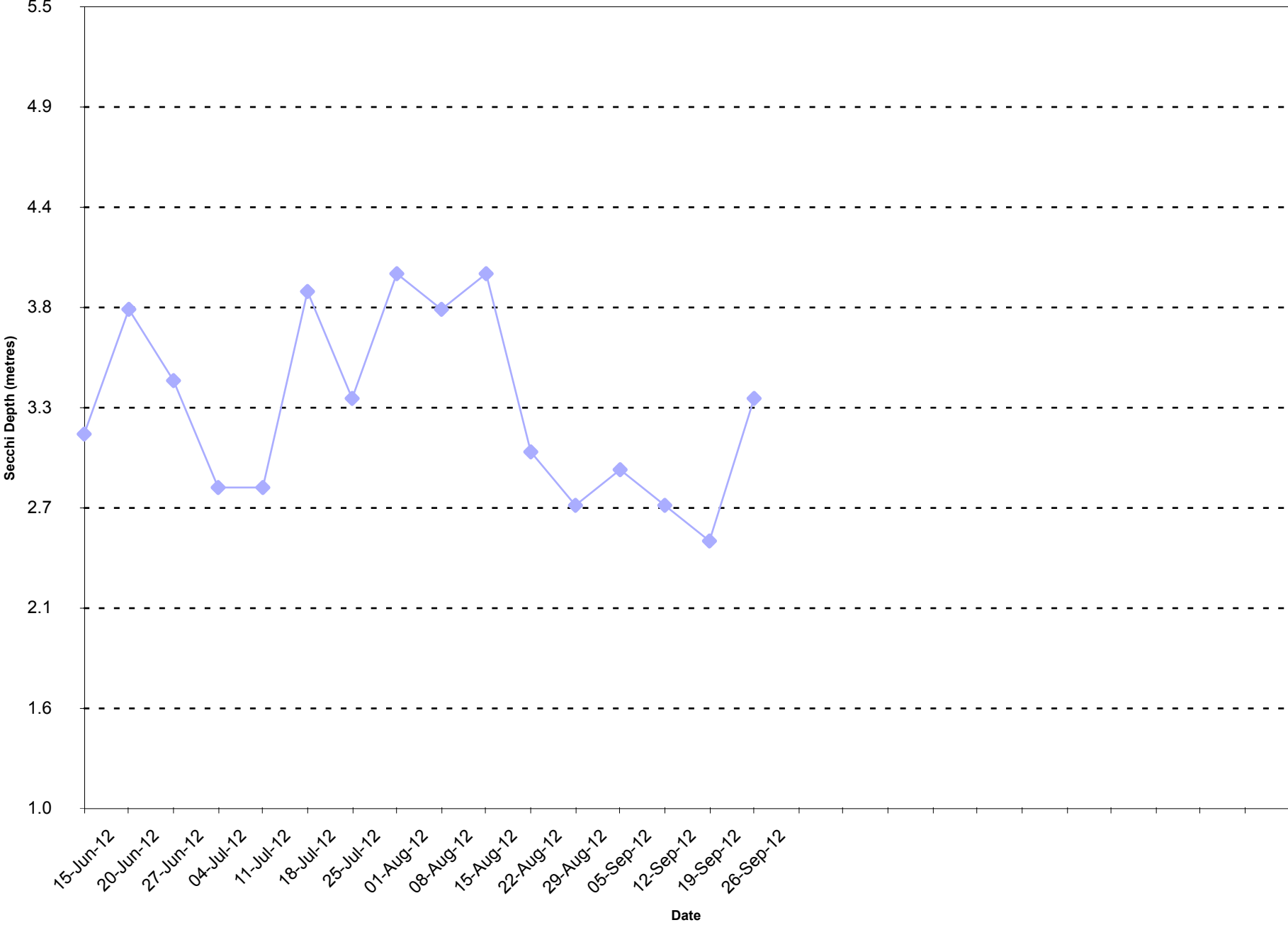
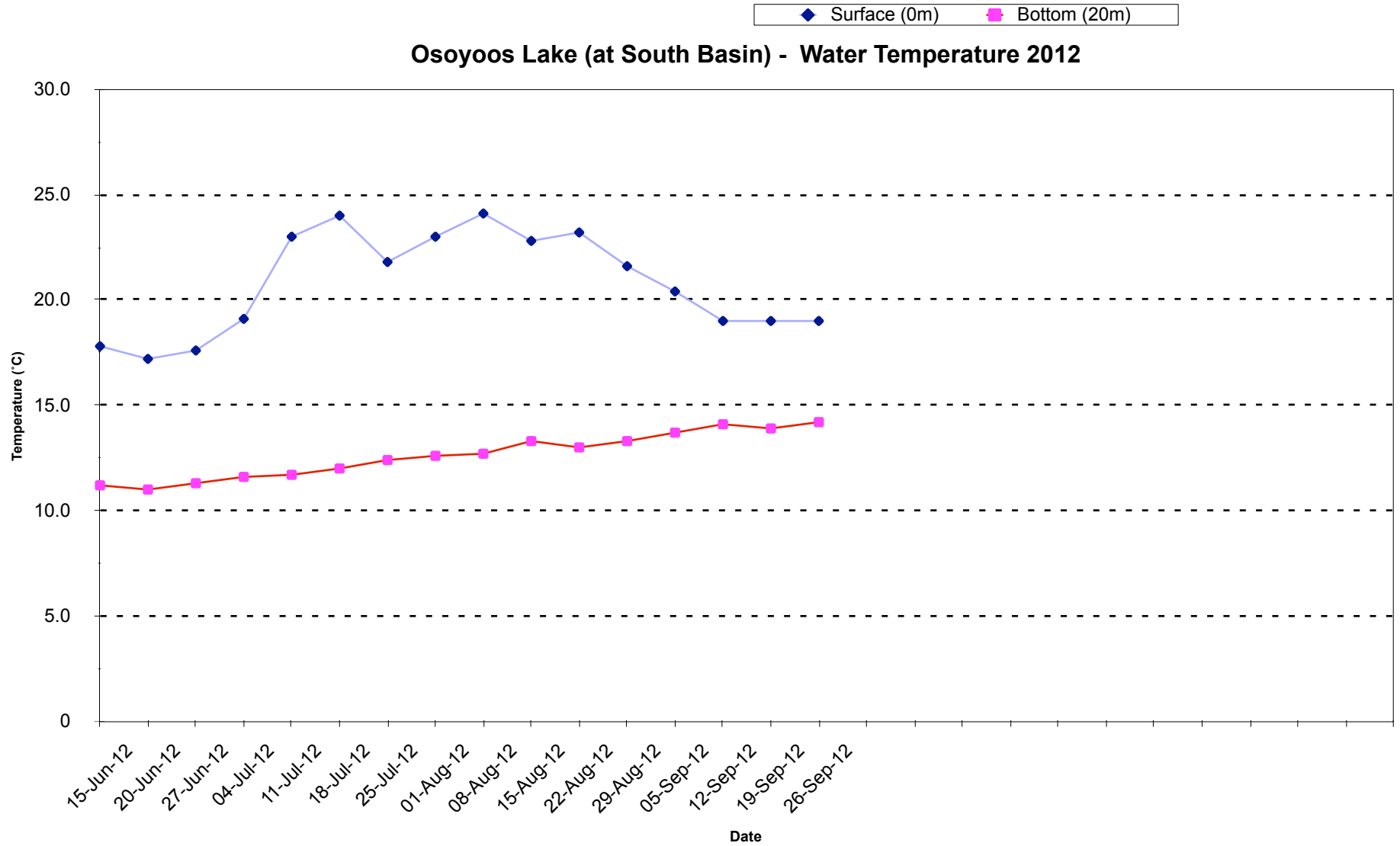


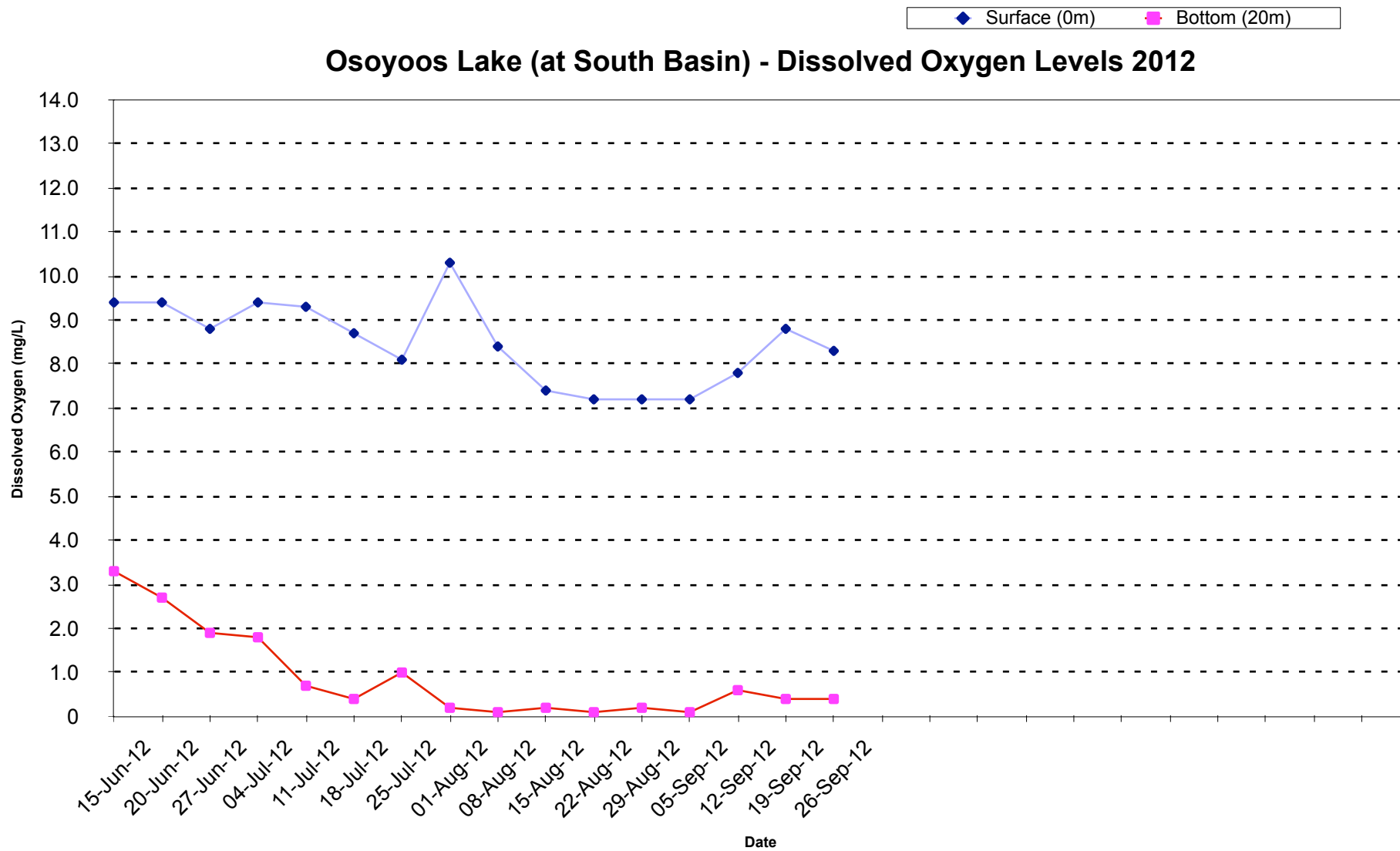
Osoyoos Lake (at South Basin) - Secchi Depth 2012



Osoyoos Lake (at South Basin) - Water Temperature 2012

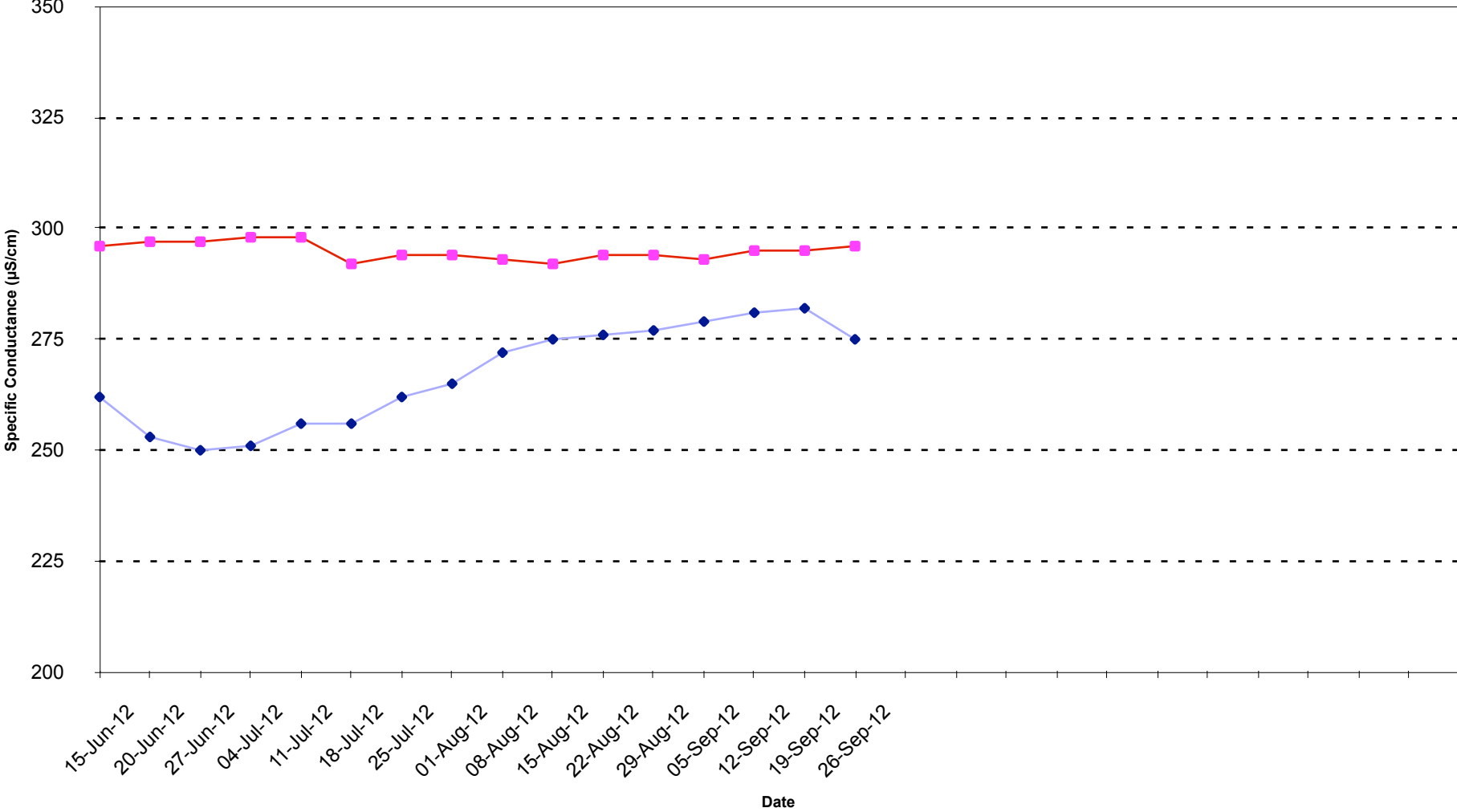


Osoyoos Lake (at South Basin) - Dissolved Oxygen Levels 2012

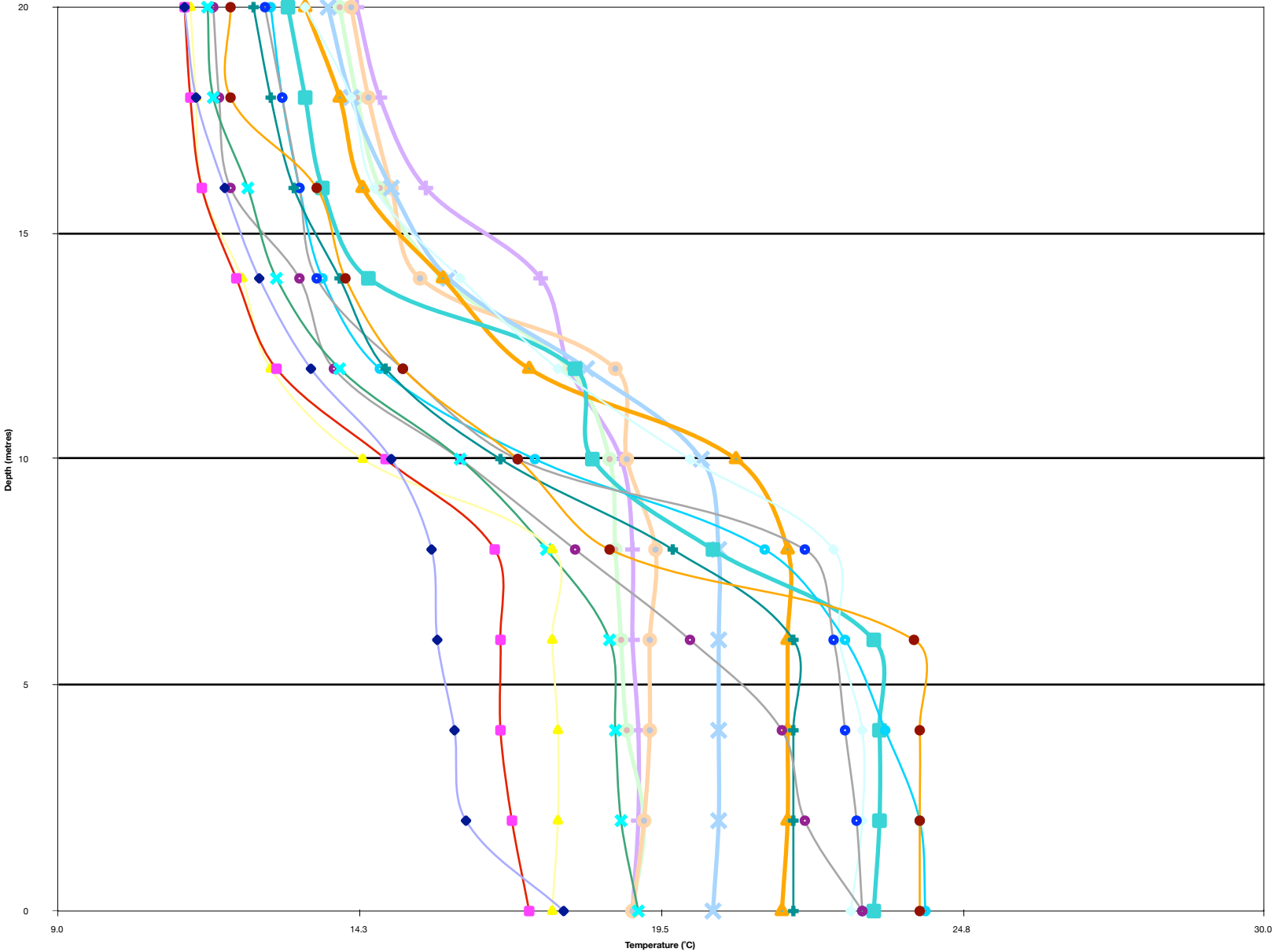


◆ Surface (0m) ■ Bottom (20m)

Osoyoos Lake (at South Basin) - Specific Conductance Data 2012



Osoyoos Lake (at South Basin) - Temperature Profiles 2012



Osoyoos Lake (at South Basin) - Oxygen Profiles 2012

